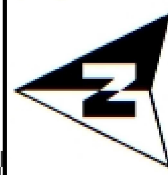
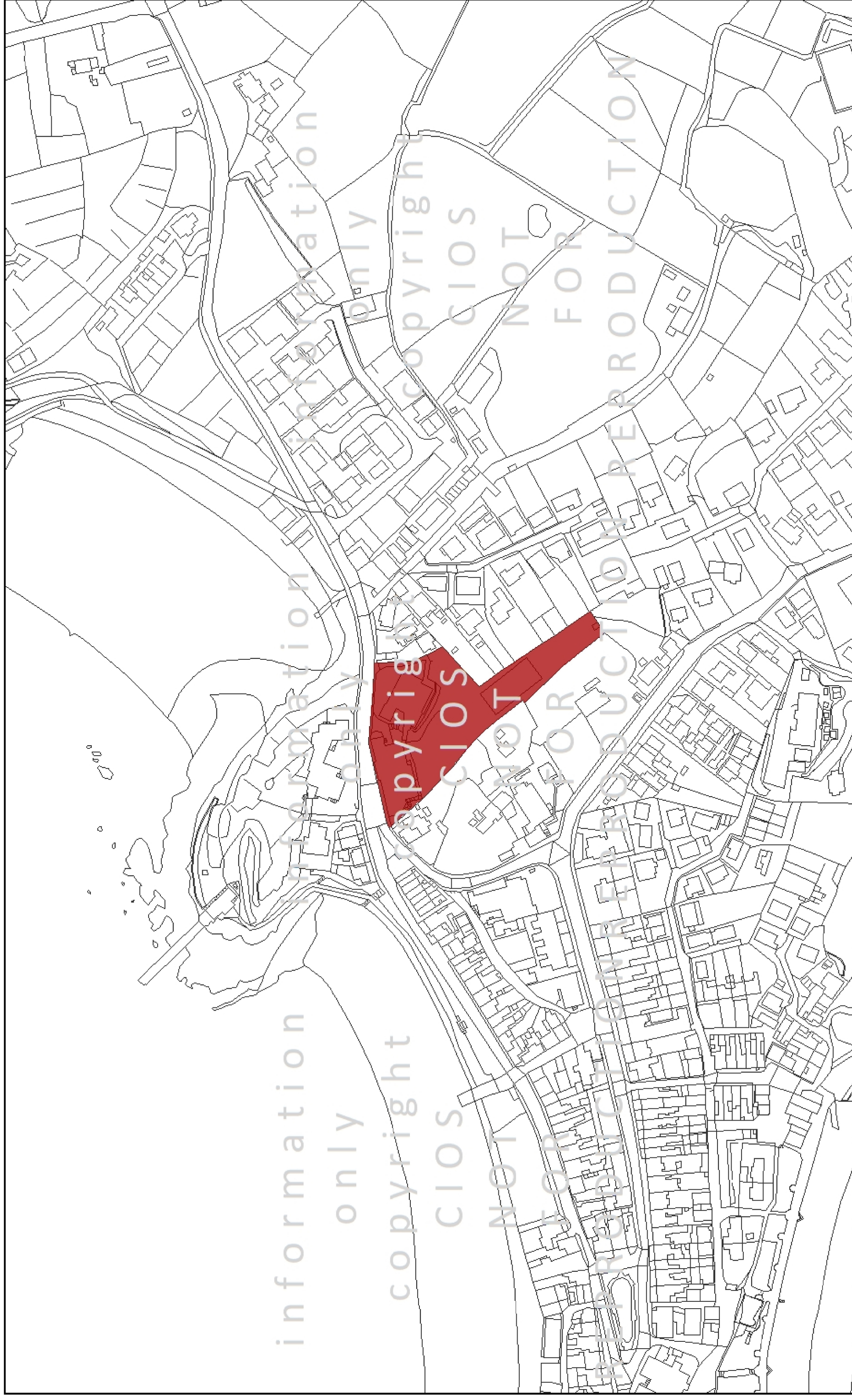


Proposal Map A - Housing Allocation H1 former Secondary School, Carn Thomas, St Mary's



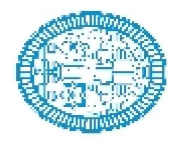
1:2,000 @ A4



This product includes mapping data licensed from Ordnance Survey with the permission of the Controller of Her Majesty's Stationery Office Crown copyright 2018. All rights reserved SLA Number 100024679

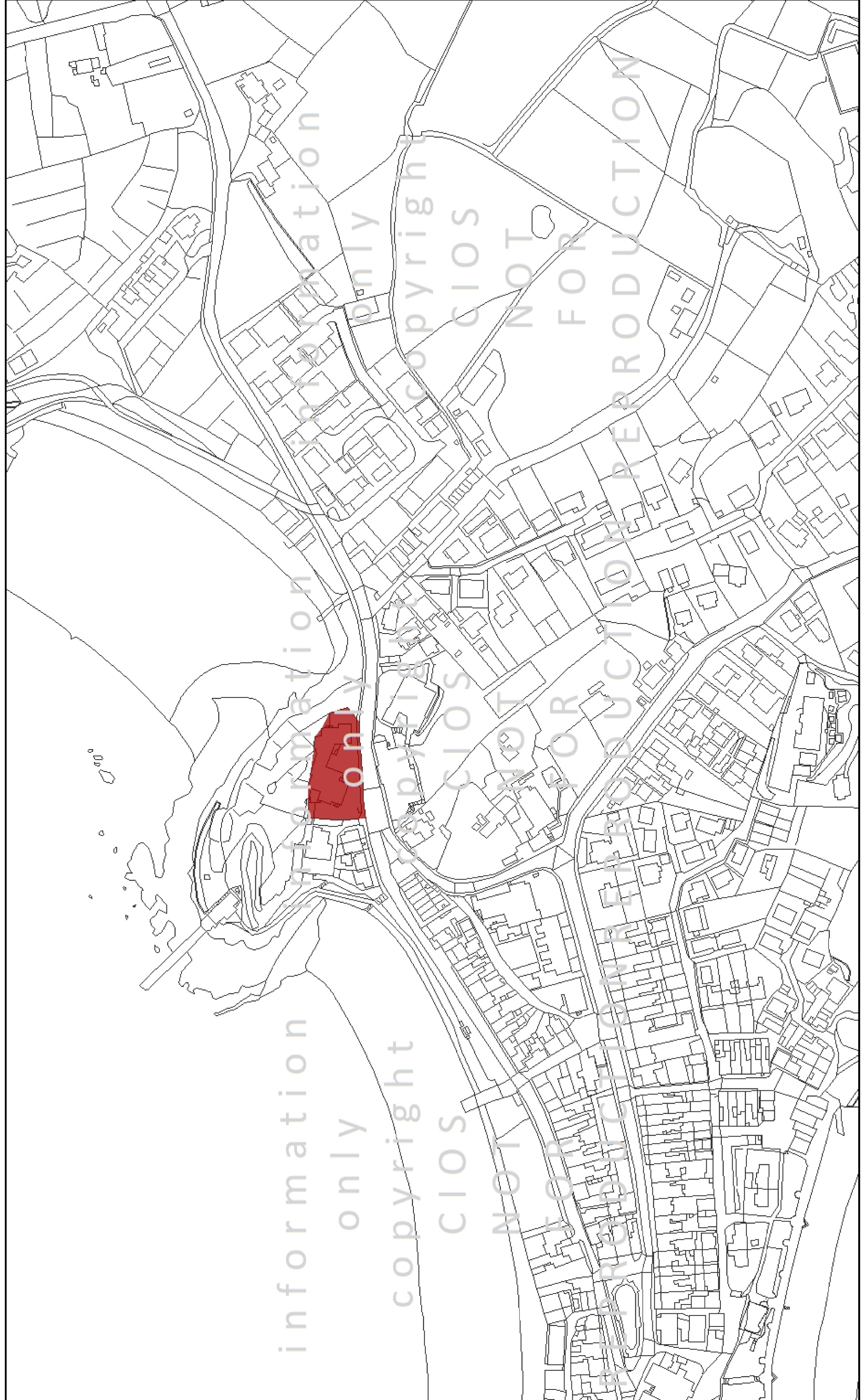
Date: 14/03/2018

Town Hall, The Parade,
St Mary's, Isles of Scilly, TR21 0LW



Council of the
ISLES OF SCILLY

Proposal Map A - Housing Allocation H2 former Primary School, Carn Thomas, St Mary's



1:2,000 @ A4



This product includes mapping data licensed from Ordnance Survey with the permission of the Controller of Her Majesty's Stationery Office Crown copyright 2018. All rights reserved SLA Number 100024679

Date: 14/03/2018

Town Hall, The Parade,
St Mary's, Isles of Scilly, TR21 0LW



Council of the
ISLES OF SCILLY

Proposal Map A - Housing Allocation H3 - Land to the North of Old Town, Ennor Farm, St Mary's



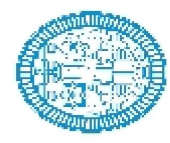
1:2,000 @ A4



This product includes mapping data licensed from Ordnance Survey with the permission of the Controller of Her Majesty's Stationery Office Crown copyright 2018. All rights reserved SLA Number 100024679

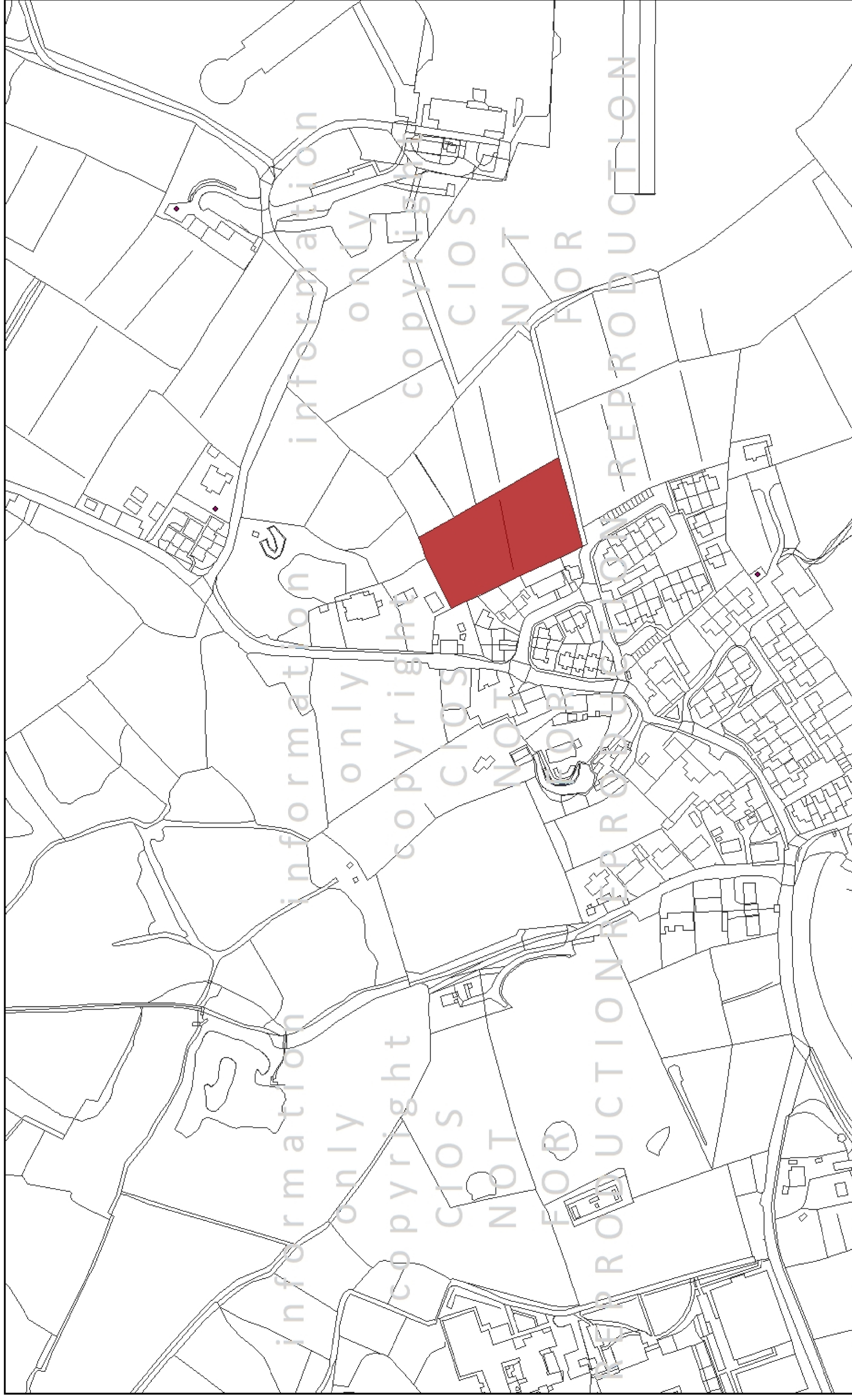
Date: 14/03/2018

Town Hall, The Parade,
St Mary's, Isles of Scilly, TR21 0LW



Council of the
ISLES OF SCILLY

Proposal Map A - Housing Allocation H4 - Land to the North East side of Ennor Close, Old Town, St Mary's



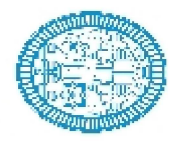
1:2,000 @ A4



This product includes mapping data licensed from Ordnance Survey with the permission of the Controller of Her Majesty's Stationery Office Crown copyright 2018. All rights reserved SLA Number 100024679

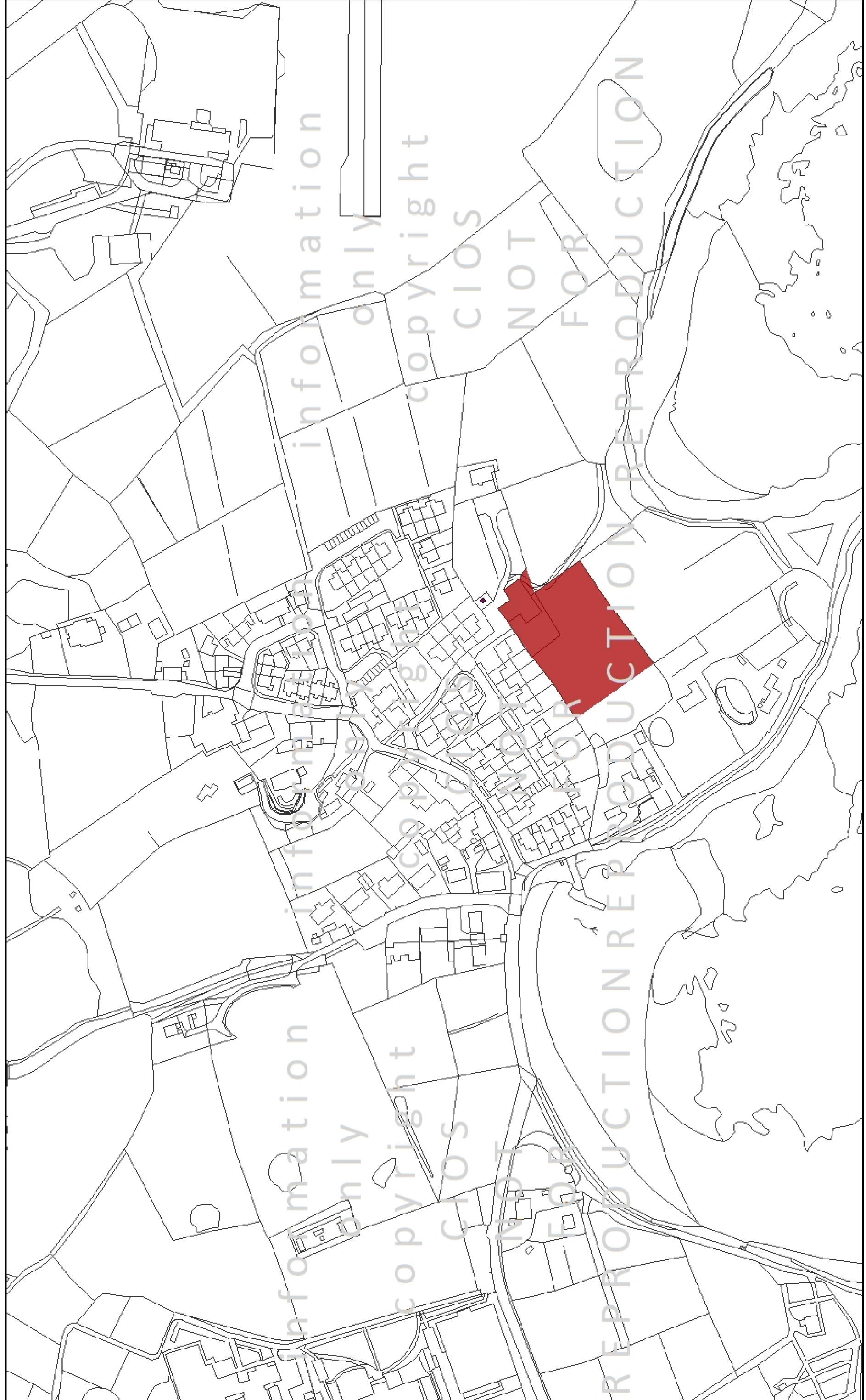
Date: 14/03/2018

Town Hall, The Parade,
St Mary's, Isles of Scilly, TR21 0LW



Council of the
ISLES OF SCILLY

Proposal Map A - Housing Allocation H5 - Land to the South of Launceston Close, Old Town, St Mary's



1:2,000 @ A4



This product includes mapping data licensed from Ordnance Survey with the permission of the Controller of Her Majesty's Stationery Office Crown copyright 2018. All rights reserved SLA Number 100024679

Date: 14/03/2018

Town Hall, The Parade,
St Mary's, Isles of Scilly, TR21 0LW



Council of the
ISLES OF SCILLY

Proposal Map A - Housing Allocation H6 - Land to the South of Ennor Close, Old Town, St Mary's



1:2,000 @ A4



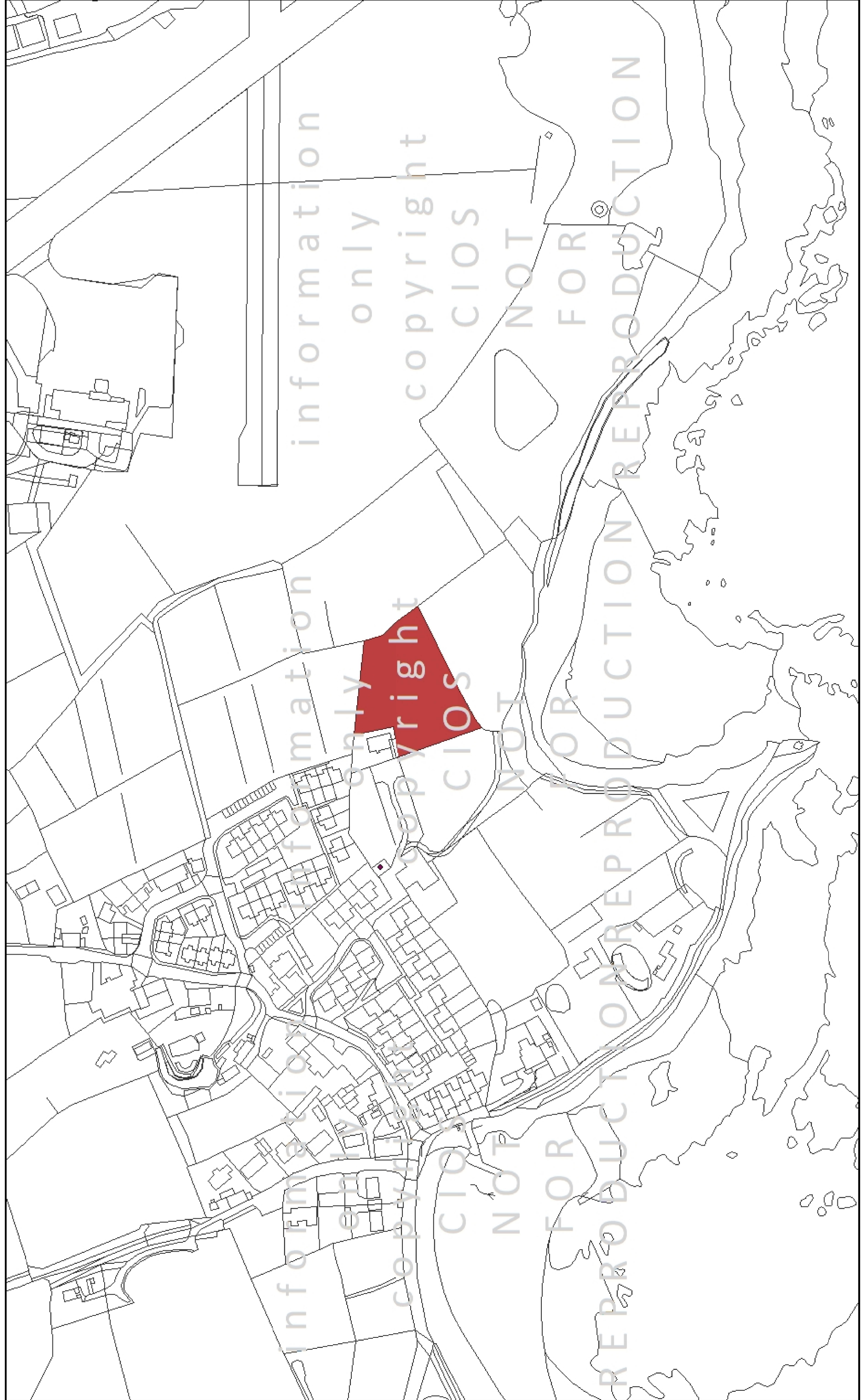
This product includes mapping data licensed from Ordnance Survey with the permission of the Controller of Her Majesty's Stationery Office Crown copyright 2018. All rights reserved SLA Number 100024679

Date: 14/03/2018
Town Hall, The Parade,
St Mary's, Isles of Scilly, TR21 0LW



Council of the
ISLES OF SCILLY

Proposal Map A - Housing Allocation H7 - Land to the South East of Ennor Close, Old Town, St Mary's



1:2,000 @ A4



This product includes mapping data licensed from Ordnance Survey with the permission of the Controller of Her Majesty's Stationery Office Crown copyright 2018. All rights reserved SLA Number 100024679

Date: 14/03/2018

Town Hall, The Parade,
St Mary's, Isles of Scilly, TR21 0LW



Council of the
ISLES OF SCILLY

Proposal Map A - Housing Allocation H8 - Land to the East of Ennor Close, Old Town, St Mary's



1:2,000 @ A4



This product includes mapping data licensed from Ordnance Survey with the permission of the Controller of Her Majesty's Stationery Office Crown copyright 2018. All rights reserved SLA Number 100024679

Date: 14/03/2018

Town Hall, The Parade,
St Mary's, Isles of Scilly, TR21 0LW



Council of the
ISLES OF SCILLY