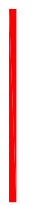


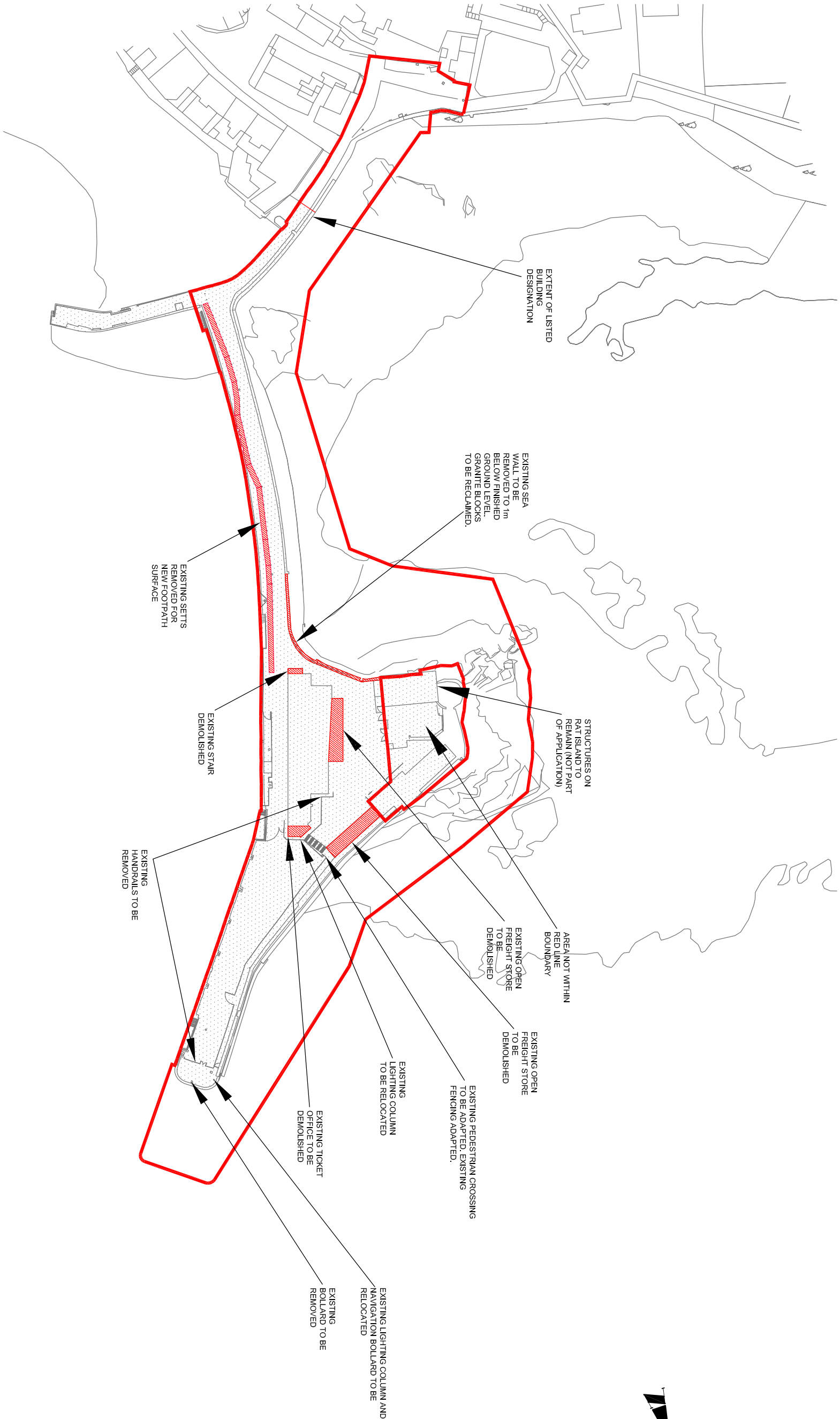


KEY:	
	APPLICATION SITE BOUNDARY
	SECTIONS OF EXISTING SITE TO BE DEMOLISHED
	SECTIONS OF EXISTING SITE TO BE DEMOLISHED



Rev.	Date	Scale	Author	Checker	
<b>PLANNING</b>					
Issued by:					
Project/Client:			Project No:		
St. Mary's Quay			37/1007		
Isles of Scilly			Dwg No:		
			L/20/17		
Scale:			Rev:		
1:1250 @A3					
Drawing:					
Proposal Descriptions					
LISTED BUILDING					
CONSENT					
Drawn By:	CW	Date:	05.08.12	Checked By:	CW
Drawn By:	CW	Date:		Checked By:	CW