




AREA NOT WITHIN
RED LINE
BOUNDARY

KEY:

	APPLICATION SITE BOUNDARY
	LAND UNDER CONTROL OF THE APPLICANT, THE DUCHY OF CORNWALL
	LAND UNDER CONTROL OF THE APPLICANT, THE DUCHY OF CORNWALL TO MEAN LOW WATER (MLW)



A	06.09.12	HRO demarcation line shown Duchy ownership line shown to MLW	CW	CW
Rev:	Date	Details	Drawn	Checked

ISSUED FOR:

PLANNING	
Project/Client:	Project No:
St. Mary's Quay	3711007
Isles of Scilly	Dwg No:
	L(20)15
Rev:	
	-
Drawing:	Scale:
Existing Site	1:1250 @A3
Location Plan	Drawn By: Date:
	CW 05.08.12
	Checked By: Date:
	CW CW

ARCHIAL

The Park House, 13 Queen Terrace, Exeter, EX4 4HR
T: +44 (0)1392 253 000 F: +44 (0)1392 498 100
www.archialgroup.com

Contractors must work only to figured dimensions which are to be checked on site.
© INGENIUM ARCHIAL LIMITED, An Ingenium International Company