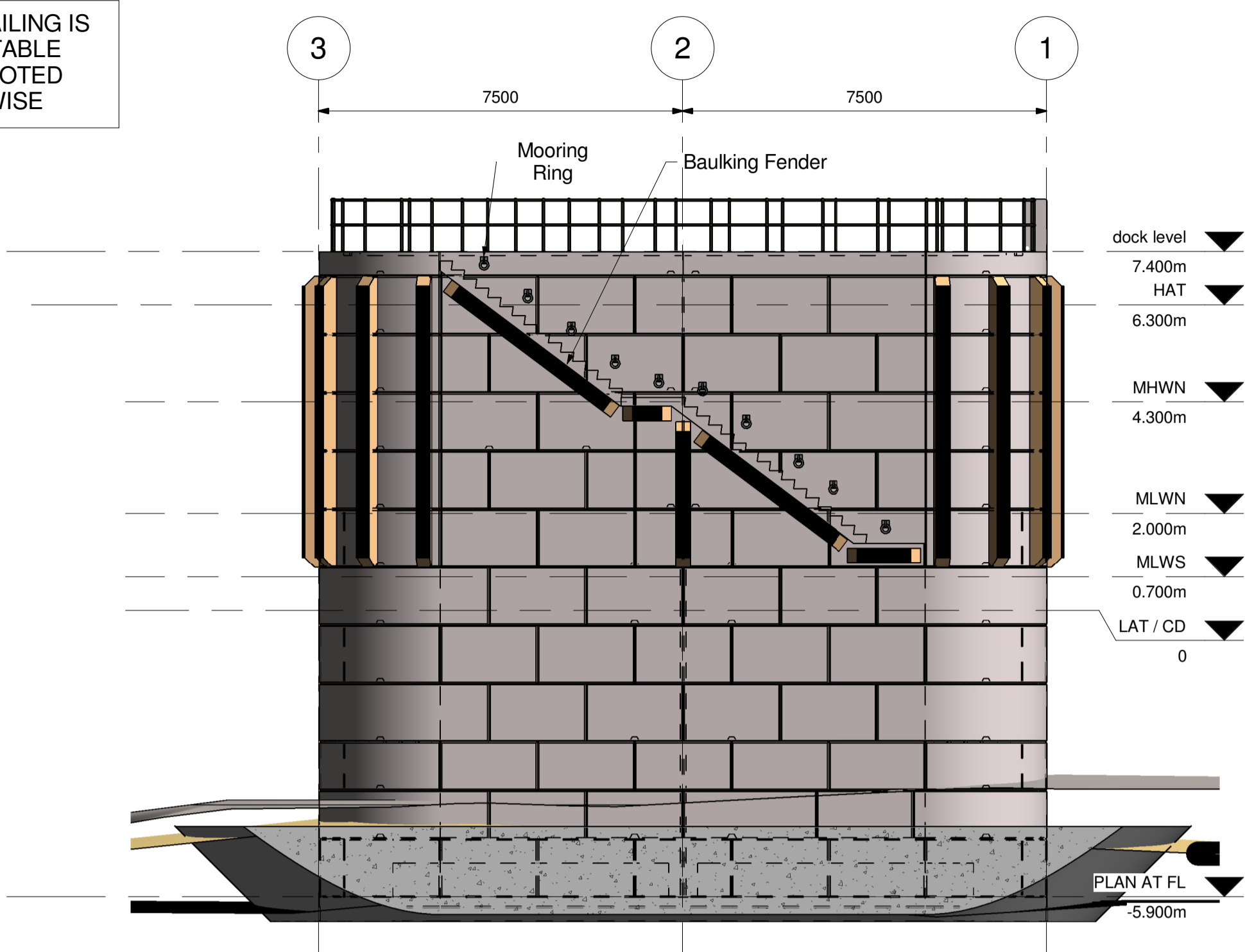
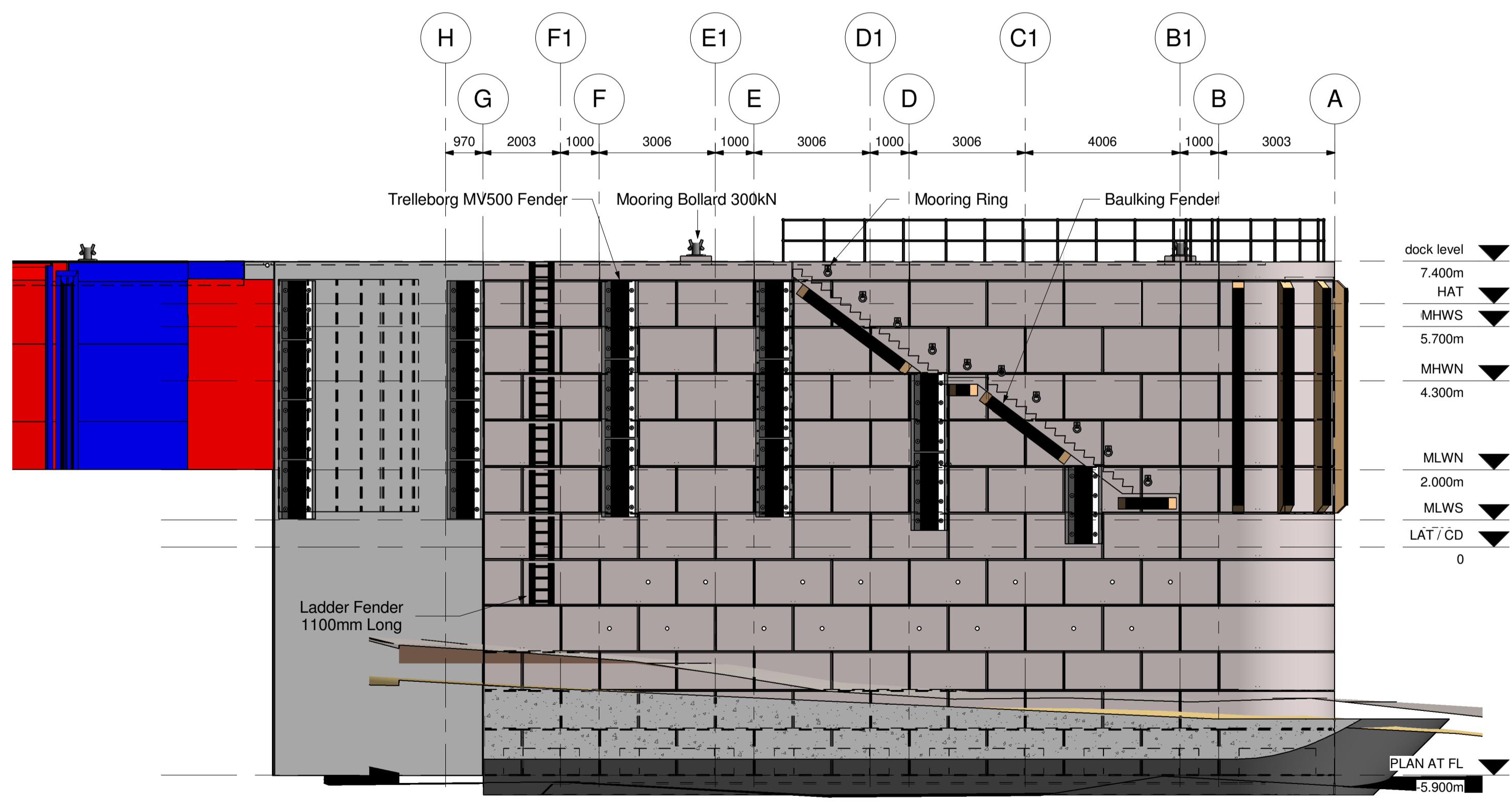


PLAN GA ON QUAY EXTENSION
1 : 100



ELEVATION ON END OF QUAY EXTENSION
ZZ-DR-S-0058 1 : 100



ELEVATION ON HARBOUR SIDE OF QUAY EXTENSION
ZZ-DR-S-0058 1 : 100

IMPORTANT
HEALTH, SAFETY & ENVIRONMENTAL INFORMATION
IN ADDITION TO THE HAZARDS AND RISKS NORMALLY ASSOCIATED WITH THE TYPE OF WORK DETAILED ON THIS DRAWING, PLEASE NOTE THE FOLLOWING ADDITIONAL HAZARDS AND RISKS:

HAZARD WARNINGS

- FOR MORE DETAILED INFORMATION PLEASE REFER TO THE DESIGNERS H&S HAZARD RECORD AND HEALTH AND SAFETY RISK ASSESSMENT.
- EVERYDAY OR LOW RISK HAZARDS HAVE NOT BEEN INDICATED ON THIS DRAWING. NEITHER HAVE HAZARDS THAT SHOULD BE OBVIOUS TO A COMPETENT CONTRACTOR.
- SHOULD ANY ADDITIONAL HAZARDS BE IDENTIFIED THE CONTRACTOR SHOULD NOTIFY ALL THE RELEVANT PROJECT TEAM MEMBERS.
- SEE NOTE 8 - LIFT PLAN TO CONSIDER ALL TEMPORARY DYNAMIC LOAD FACTORS
- CONTAMINATION RISK


Notes:

- DO NOT SCALE FROM THIS DRAWING, USE FIGURED DIMENSIONS ONLY.
- ALL DIMENSIONS ARE IN MILLIMETRES UNLESS NOTED OTHERWISE.

1	FIRST ISSUE	09/03/15
Issue Description	Date	

Status
FOR INFORMATION
NOT TO BE USED FOR CONSTRUCTION

Scales	As indicated	Current Issue Signatures
Original Size	A1	Author PB
Datum	CHART	Checker JAS
Grid	OS	Approver IL
© Copyright reserved		



Client:
St MARY'S QUAY

Title
**EXTENSION
GA PLAN & ELEVATIONS**

Document Reference:	Issue
UA006818-HYD-QEX-ZZ-DR-S-0058	1