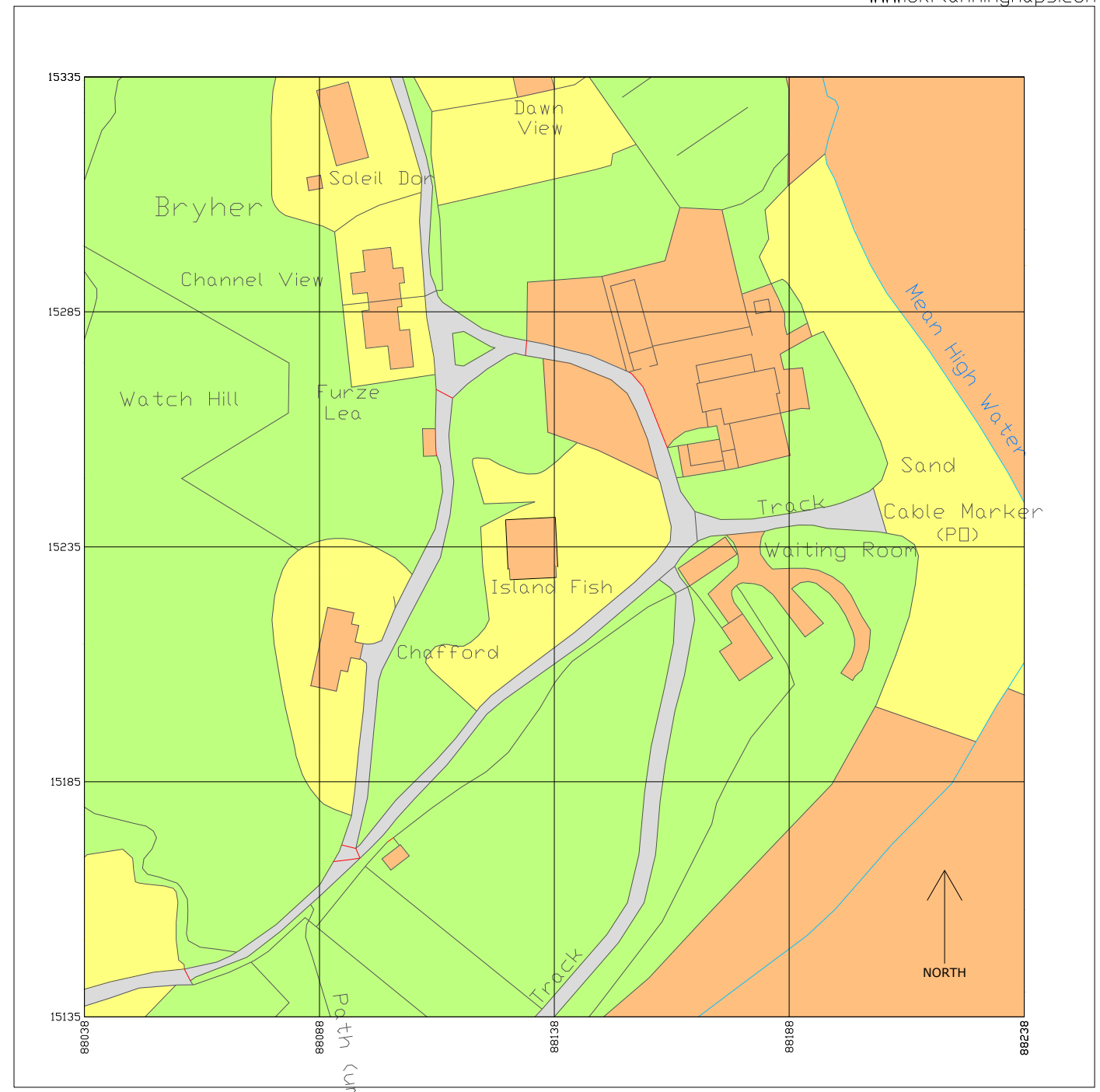
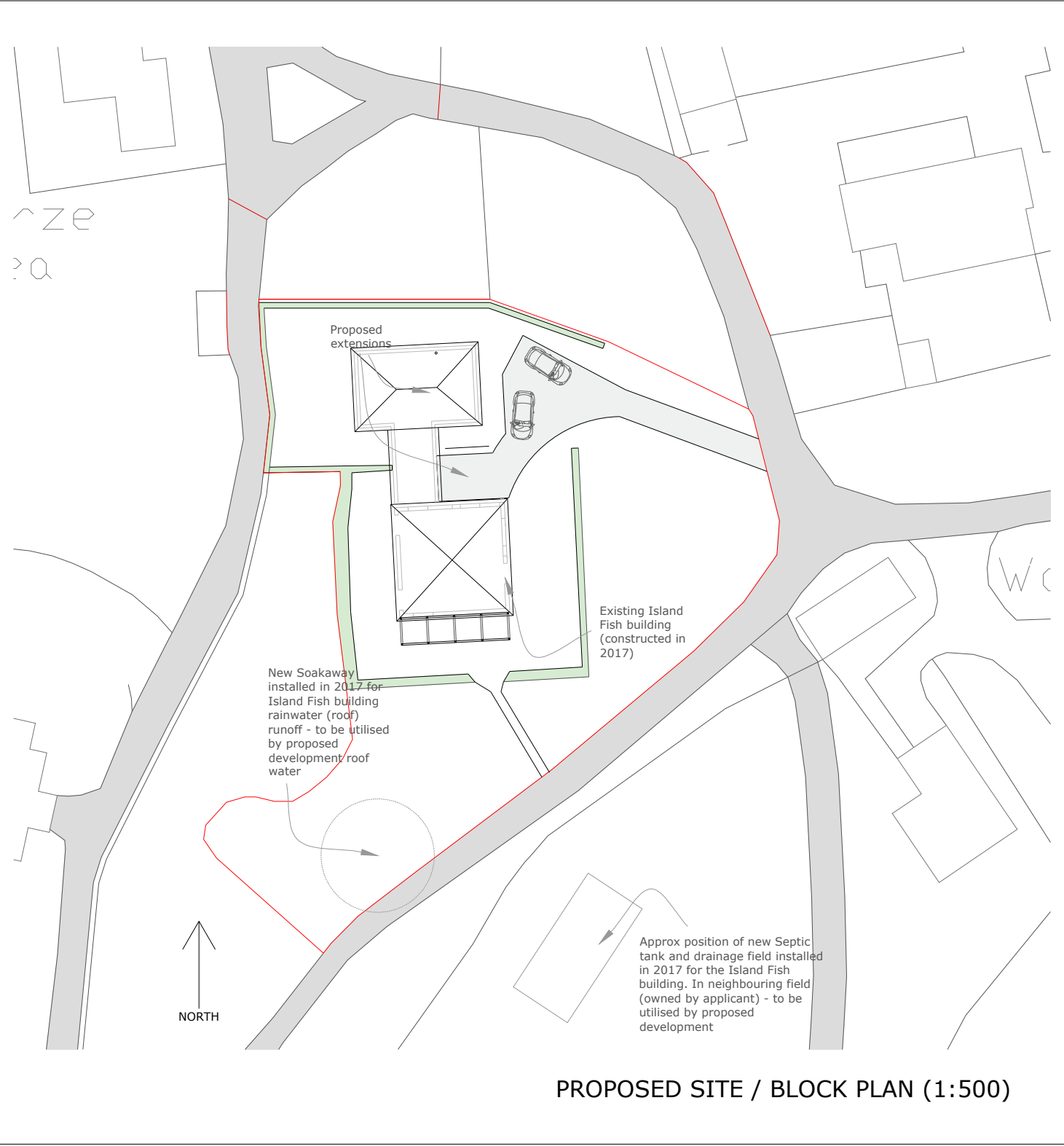


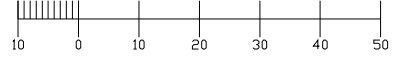
**RECEIVED**  
By A King at 12:14 pm, Oct 18, 2021



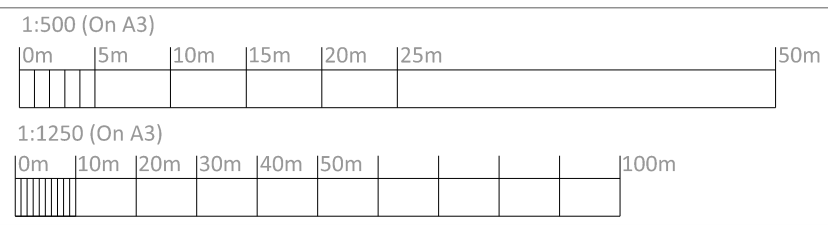
01856 898 022  
www.UKPlanningMaps.com



Produced on 18 October 2021 from the Ordnance Survey National Geographic Database and incorporating surveyed revision available at this date.  
This map shows the area bounded by 88038 15135,88238 15135,88238 15335,88038 15335,88038 15135  
Reproduction in whole or part is prohibited without the prior permission of Ordnance Survey.  
Crown copyright 2021. Supplied by copla ltd trading as UKPlanningMaps.com a licensed Ordnance Survey partner (100054135).  
Data licence expires 18 October 2022. Unique plan reference: v4d/704055/953019



Planning drawings - not to be used for fabrication or construction  
Please feed back any discrepancies to Post and Beam Ltd



Planning					
For: Island Fish Project: Staff Acc and Kitchen extension	DRAWING NO	TITLE	REV	DATE	SCALE
Island Fish Brhyer, ISles of Scilly	001	Proposed site / block and location plan	PL.A	18/10/2021	1:250 (on A3)