
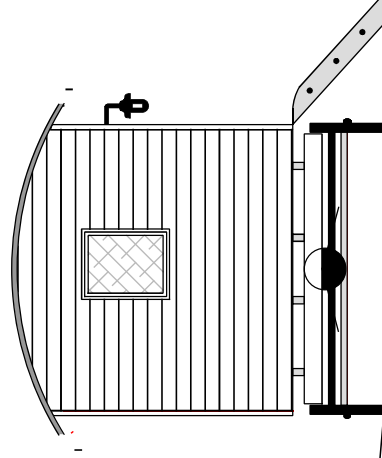
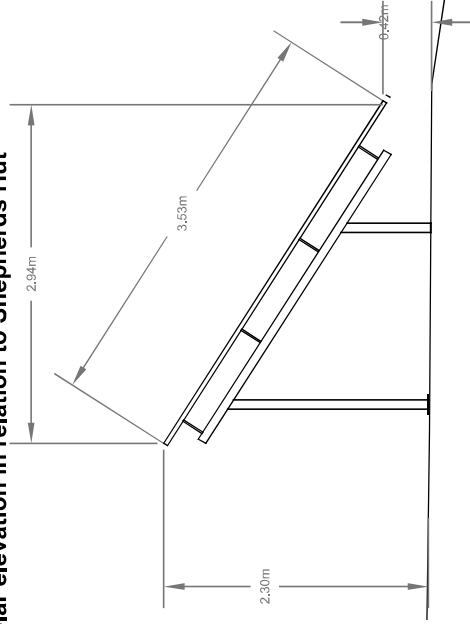


**Solar Plan (see Block Plan for relationship to Shepherds Hut)**  
Note - dimensions reflect visibility in plan view accounting for angled installation



**Solar elevation in relation to Shepherds Hut**



**RECEIVED**  
By Olivia Rickman at 10:01 am, Dec 06, 2021

Scale: 1:50 @ A3  
Drawing Date: 05/12/2021  
Drawing Name: Solar Profile  
Site: Land adj. to Connemara Chalets