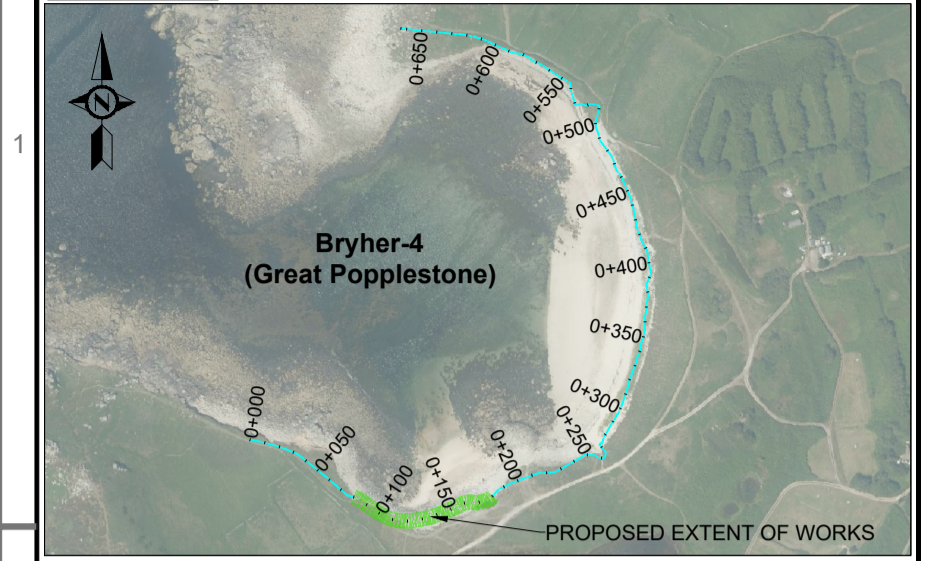


HR Wallingford has prepared this document under the terms of the contract between them and their client, for the exclusive use of that client. HR Wallingford accepts no liability for any use of this document other than by their client and then only for the purposes for which it was prepared. No warranty is given for any third party data included in this document.

KEY PLAN:

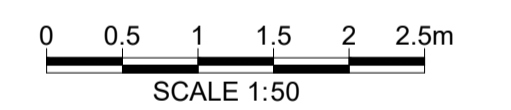


NOTES:

1. ALL DIMENSIONS ARE IN METRES UNLESS STATED OTHERWISE.
2. HORIZONTAL DATUM IS REFERENCED TO OSGB 1936 BRITISH NATIONAL GRID.
3. VERTICAL DATUM IS IN METRES, ORDNANCE DATUM.
4. SETTING OUT POINTS TO BE AGREED FOLLOWING DETAILED TOPOGRAPHIC SURVEYS SURVEYS.
5. ALL LEVELS TO BE CONFIRMED FOLLOWING ON SITE SURVEY.
6. CONTRACTOR TO CONFIRM DETAILS OF THE INS TO EXISTING GROUND.
7. EXISTING WALL SECTIONS SHOWN IS ILLUSTRATIVE OF A FIXED STRUCTURE ONLY.
9. FOR GENERAL NOTES REFER TO DRAWING No. DKR6499-000-D102.
10. FOR GENERAL ARRANGEMENT LAYOUT REFER TO DRAWING No. DKR6499-210-D113.
11. SIGNAGE WARNING OF DANGER ON CLIMBING ON ROCK TO BE PROVIDED AS PER EMPLOYERS REQUIREMENTS.
12. TYPICAL EXISTING PROFILES SHOWN IN SECTION A-A IS AT CHAINAGE 100 AND SECTION B-B IS AT CHAINAGE 160.

RECEIVED
By Lisa Walton at 12:42 pm, Oct 31, 2022

TIDE LEVELS	
mOD	
HAT	+3.40m
MHWS	+2.77m
MHWN	+1.44m
MLWN	-0.87m
MLWS	-2.18m
LAT	-2.82m



01	ISSUED FOR REVIEW	PGU	AGC	AUO	11 JUL 22
REV	DRAWING STATUS	DRN	APPR	AUTH.	DATE

CLIENT:
THE COUNCIL OF THE ISLES OF SCILLY

MARINE CONSULTANT:
HR Wallingford
Howbery Park, Wallingford
Oxfordshire OX10 8BA
United Kingdom
Tel: +44(0)1491 835381
Fax: +44(0)1491 832233

PROJECT:
**ISLES OF SCILLY
DESIGN SERVICES FOR OFF ISLANDS
COASTAL EROSION DEFENCE AND
DUNE MANAGEMENT**

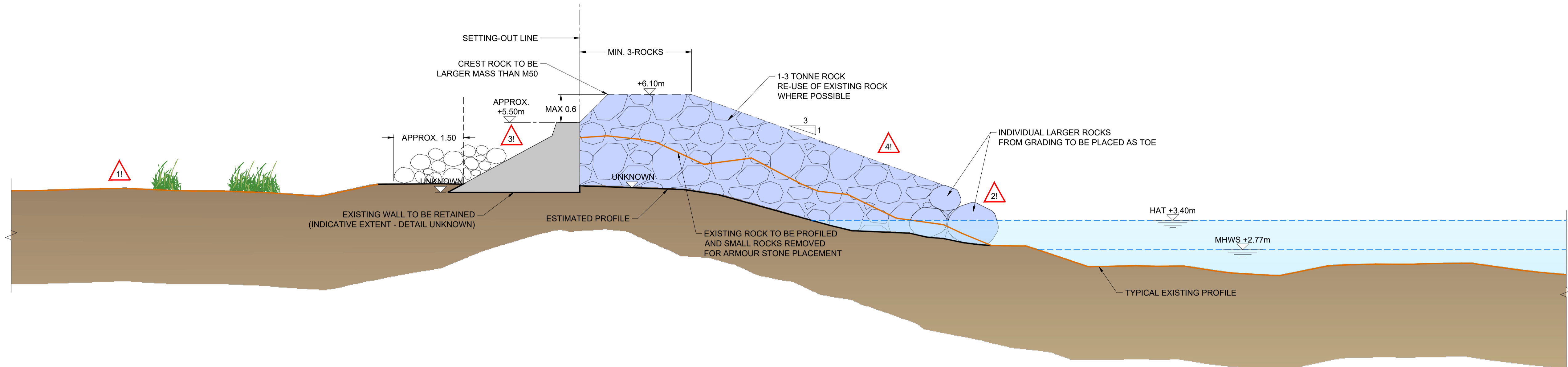
DRAWING TITLE:
**BRYHER 4 - GREAT POPPLESTONE
TYPICAL SECTIONS**

SCALE: 1:50 SHEET SIZE: A1

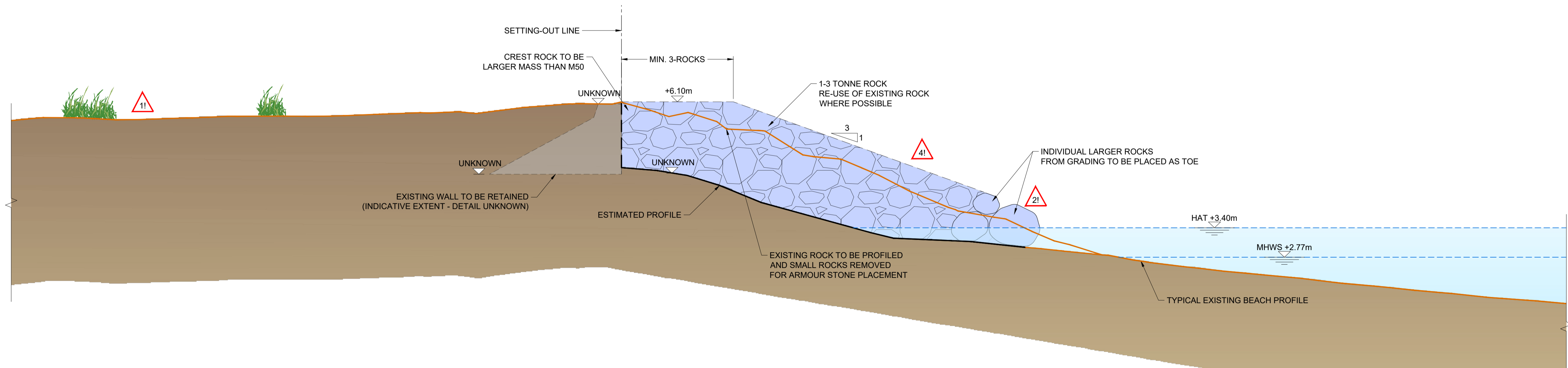
DRAWING No: DKR6499-210-D340 REV: 01

HAZARDS WARNING

- 1! PUBLIC ACCESS TO BEACHES
- 2! WORKING NEAR WATER IN TIDAL ENVIRONMENT
- 3! UNKNOWN DETAIL OF EXISTING WALL
- 4! LARGE ROCKS & VOIDS



SECTION A-A
Ch.0+100



SECTION B-B
Ch.0+160

I:\work\local\projects\live\dkr6499-210-D340 [02] Bryher 4 - Great Popplestone - Typical Section_01.dwg PGU 08/07/22