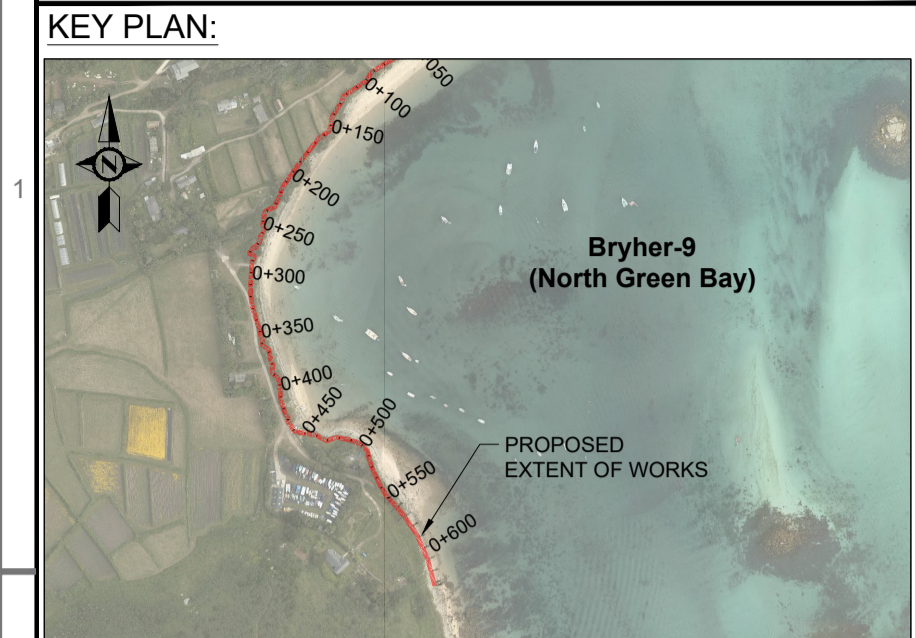


HR Wallingford has prepared this document under the terms of the contract between them and their client, for the exclusive use of that client. HR Wallingford accepts no liability for any use of this document other than by their client and then only for the purposes for which it was prepared. No warranty is given for any third party data included in this document.

HAZARDS WARNING

1! PUBLIC ACCESS TO BEACHES
 2! WORKING NEAR WATER IN TIDAL ENVIRONMENT
 3! SOFT AND UNSTABLE MATERIALS



- NOTES:**
- ALL DIMENSIONS ARE IN METRES UNLESS STATED OTHERWISE.
 - HORIZONTAL DATUM IS REFERENCED TO OSGB 1936 BRITISH NATIONAL GRID.
 - VERTICAL DATUM IS IN METRES, ORDNANCE DATUM.
 - SETTING OUT POINTS TO BE AGREED FOLLOWING DETAILED TOPOGRAPHIC SURVEYS SURVEYS.
 - ALL LEVELS TO BE CONFIRMED FOLLOWING ON SITE SURVEY.
 - CONTRACTOR TO CONFIRM DETAILS OF TIE INS TO EXISTING GROUND.
 - BACKGROUND IMAGE REPRODUCED FROM BING MAPS, © 2021 MICROSOFT.
 - FOR GENERAL NOTES REFER TO DRAWING No. DKR6499-000-D102.
 - FOR GENERAL ARRANGEMENT LAYOUT REFER TO DRAWING No. DKR6499-210-D116.
 - SIGNAGE WARNING OF DANGER ON CLIMBING ON ROCK TO BE PROVIDED AS PER EMPLOYERS REQUIREMENTS.
 - TYPICAL EXISTING PROFILES SHOWN IN SECTION A-A IS AT CHAINAGE 560 AND SECTION B-B IS AT CHAINAGE 600.
 - STATED GEOBAG DIMENSIONS ARE MINIMUM DIMENSIONS.

RECEIVED
 By Lisa Walton at 12:36 pm, Oct 31, 2022

TIDE LEVELS	
mOD	
HAT	+3.40m
MHWS	+2.77m
MHWN	+1.44m
MLWN	-0.87m
MLWS	-2.18m
LAT	-2.82m



01	ISSUED FOR REVIEW	PGU	AGC	AUO	11 JUL 22
REV	DRAWING STATUS	DRN	APPR	AUTH.	DATE

CLIENT:

**THE COUNCIL OF
THE ISLES OF SCILLY**

MARINE CONSULTANT:

HR Wallingford
 Howbery Park, Wallingford
 Oxfordshire OX10 8BA
 United Kingdom
 Tel: +44(0)1491 835381
 Fax: +44(0)1491 832233
www.hrwallingford.com

PROJECT:

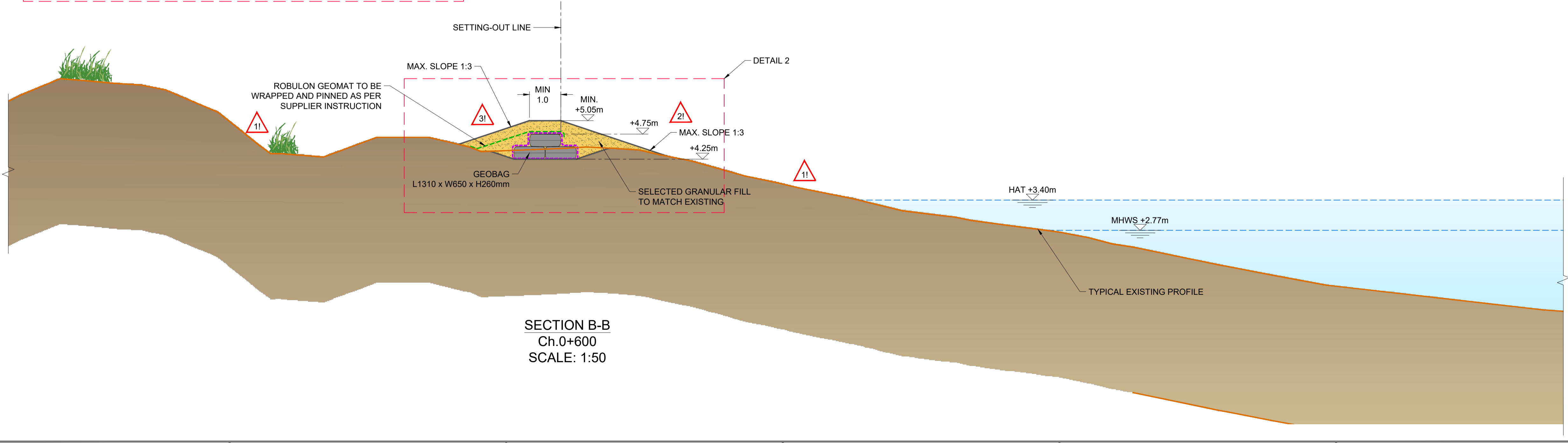
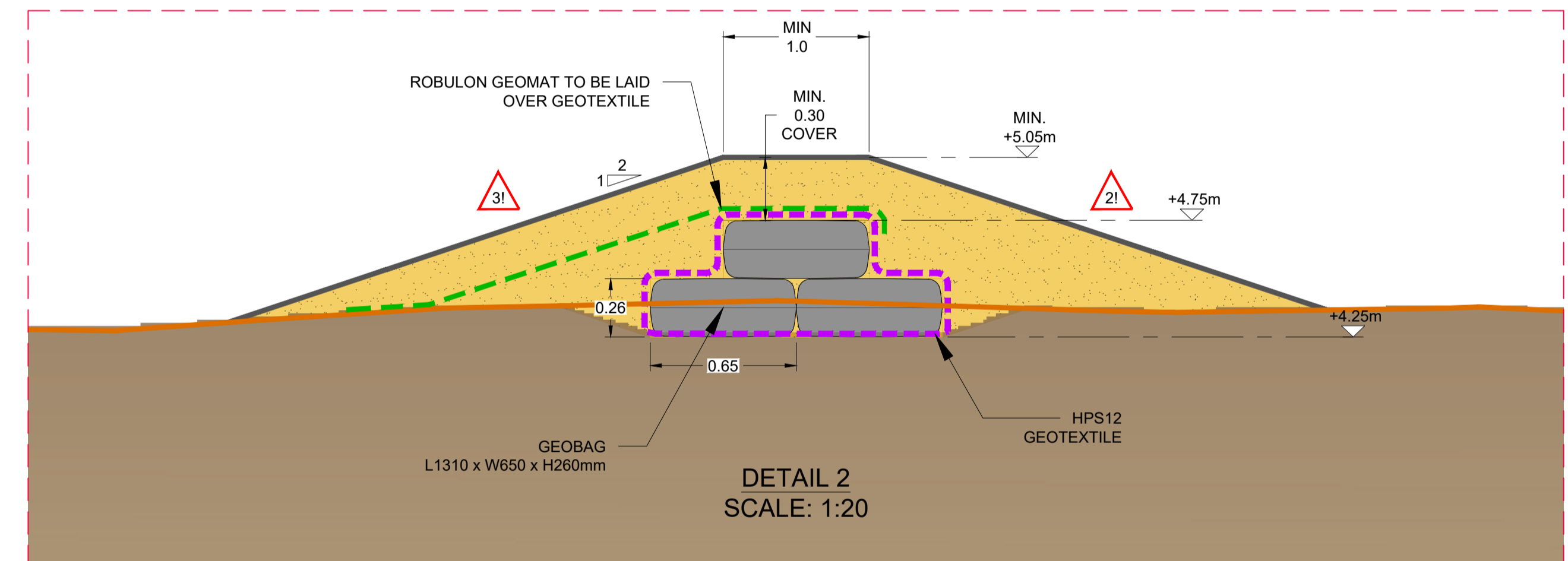
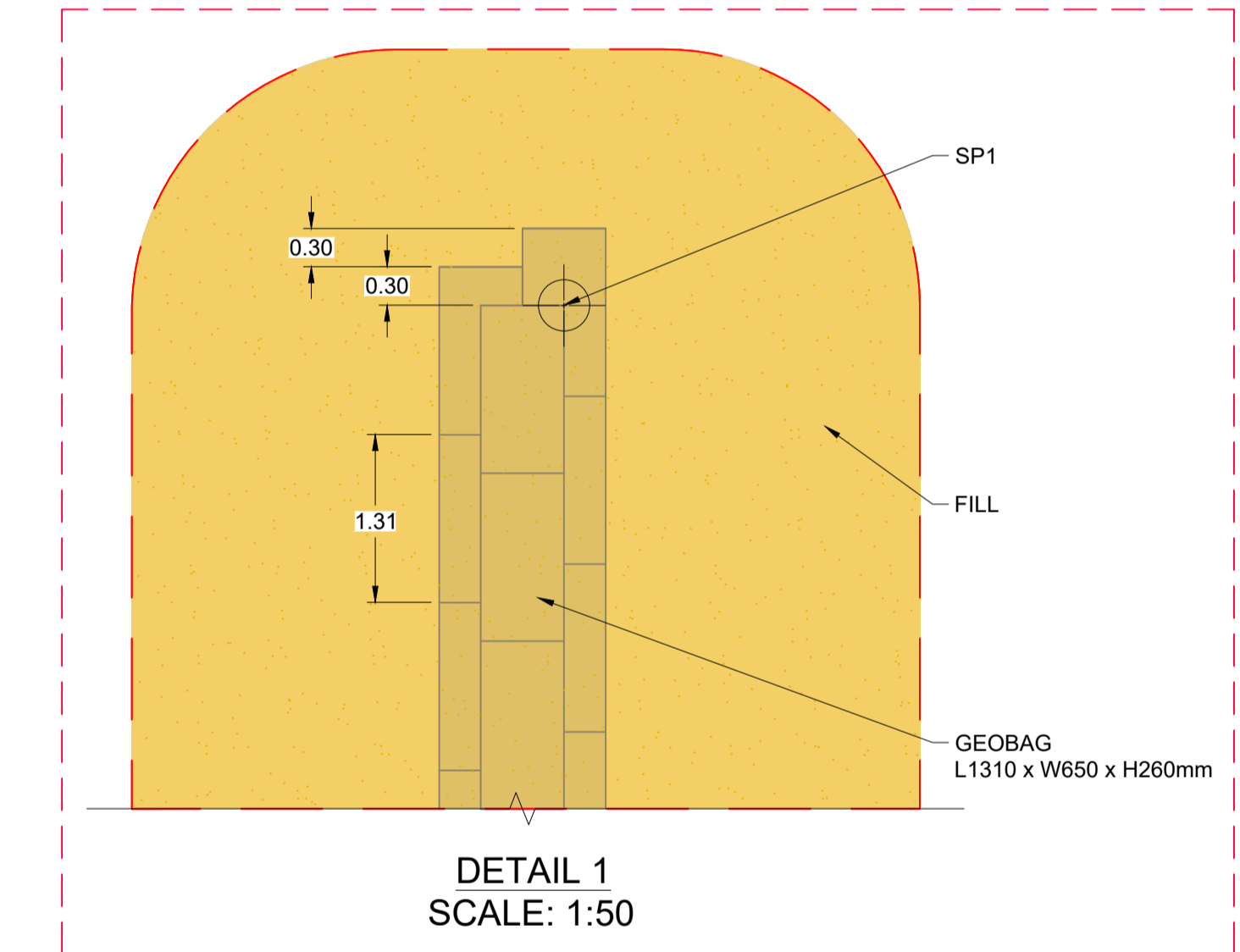
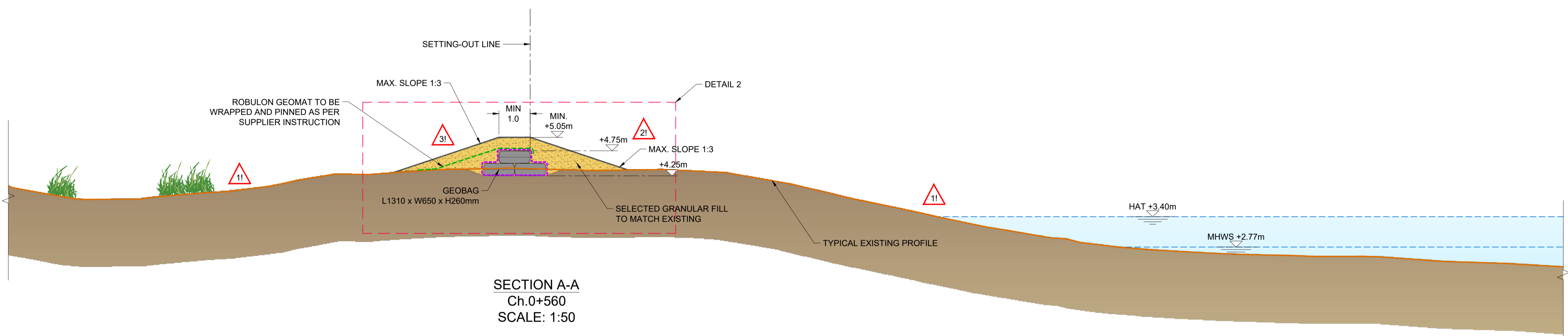
**ISLES OF SCILLY
DESIGN SERVICES FOR OFF ISLANDS
COASTAL EROSION DEFENCE AND
DUNE MANAGEMENT**

DRAWING TITLE:

**BRYHER 9 - NORTH GREEN BAY
DETAILS AND TYPICAL SECTIONS**

SCALE: JUST AS SHOWN SHEET SIZE: A1

DRAWING No: DKR6499-210-D370 REV: 01



I:\mva\local\projects\wdr\6499\5\deliverables\drawings\Current Drawings\DKR6499-210-D370 [02.2]_Bryher 9-North Green Bay-Typical Section_01.dwg
 PGU
 12/07/22