


HR Wallingford has prepared this document under the terms of the contract between them and their client, for the exclusive use of that client. HR Wallingford accepts no liability for any use of this document other than by their client and then only for the purposes for which it was prepared. No warranty is given for any third party data included in this document.

KEY PLAN:



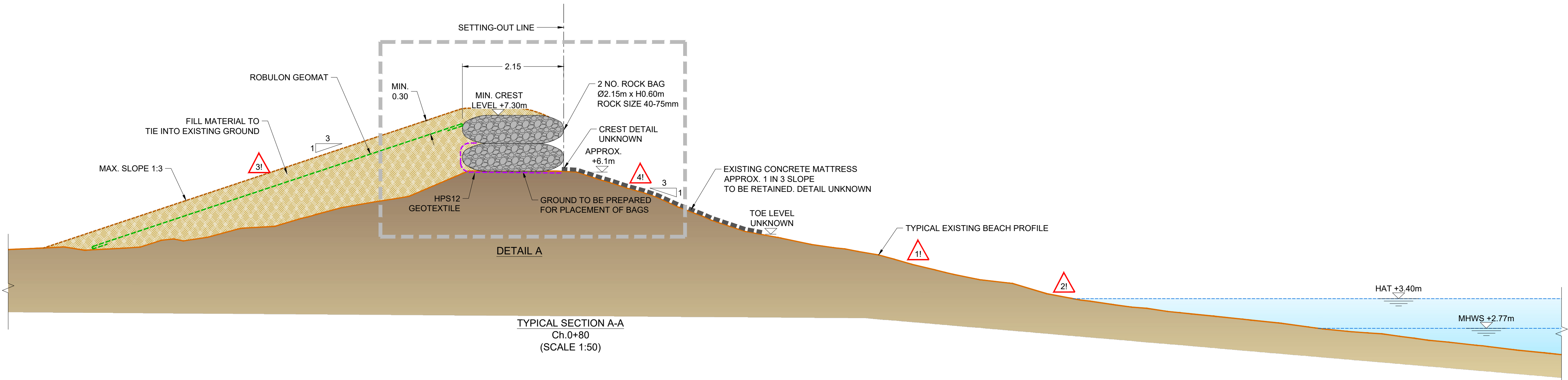
HAZARDS WARNING

- 1! PUBLIC ACCESS TO BEACHES
- 2! WORKING NEAR WATER IN TIDAL ENVIRONMENT
- 3! SOFT AND UNSTABLE MATERIALS
- 4! UNKNOWN DETAIL OF EXISTING SLOPE PROTECTION.

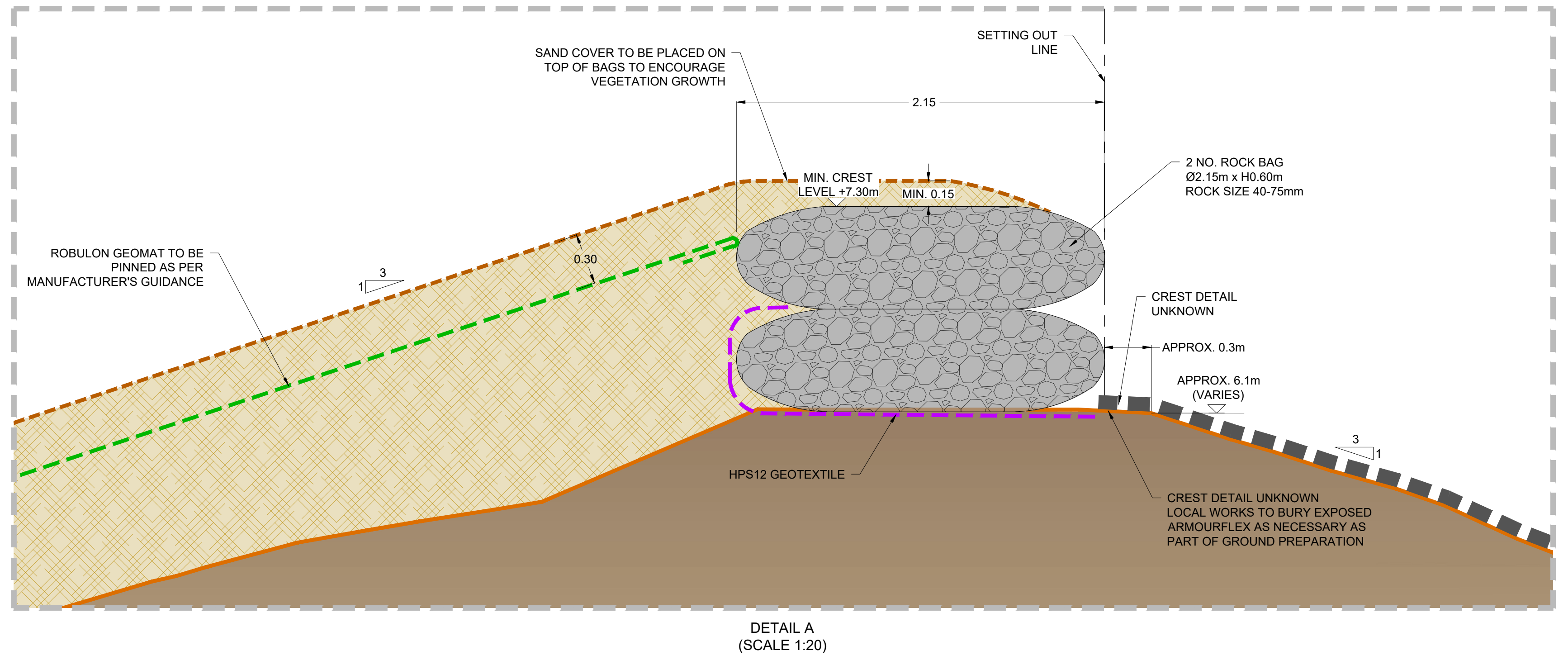
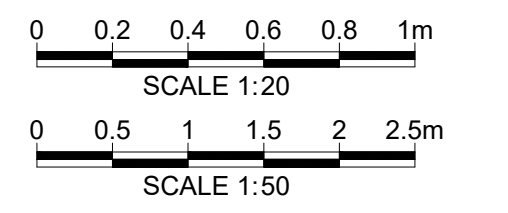
NOTES:

1. ALL DIMENSIONS ARE IN METRES UNLESS STATED OTHERWISE.
2. HORIZONTAL DATUM IS REFERENCED TO OSGB 1936 BRITISH NATIONAL GRID.
3. VERTICAL DATUM IS IN METRES, ORDNANCE DATUM.
4. BACKGROUND IMAGE REPRODUCED FROM BING MAPS, © 2021 MICROSOFT.
5. SETTING OUT POINTS TO BE AGREED FOLLOWING DETAILED SURVEYS.
6. ALL LEVELS TO BE CONFIRMED FOLLOWING ON SITE SURVEY.
7. FOR GENERAL NOTES REFER TO DRAWING No. DKR6499-000-D102.
8. FOR GENERAL ARRANGEMENT LAYOUT REFER TO DRAWING No. DKR6499-110-D111.
9. ROCK BAGS TO BE 2 TONNE SALIX ROCK BAGS OR SIMILAR APPROVED PRODUCT TO BE PREFILLED.

RECEIVED
By Lisa Walton at 4:07 pm, Oct 31, 2022



TIDE LEVELS	
	mOD
HAT	+3.40m
MHWS	+2.77m
MHWN	+1.44m
MLWN	-0.87m
MLWS	-2.18m
LAT	-2.82m



01	ISSUED FOR APPROVAL	PGU	AGC	AUO	09 SEP 22
REV	DRAWING STATUS	DRN	APPR	AUTH	DATE

CLIENT:
THE COUNCIL OF THE ISLES OF SCILLY

MARINE CONSULTANT:
HR Wallingford
Howbery Park, Wallingford
Oxfordshire OX10 8BA
United Kingdom
Tel: +44(0)1491 835381
Fax: +44(0)1491 832233

PROJECT:
**ISLES OF SCILLY
DESIGN SERVICES FOR OFF ISLANDS
COASTAL EROSION DEFENCE AND
DUNE MANAGEMENT**

DRAWING TITLE:
**ST. AGNES - PORT COOSE 50 -
TYPICAL SECTION**

SCALE: VARIES	SHEET SIZE: A1
DRAWING No: DKR6499-110-D320	REV: 01