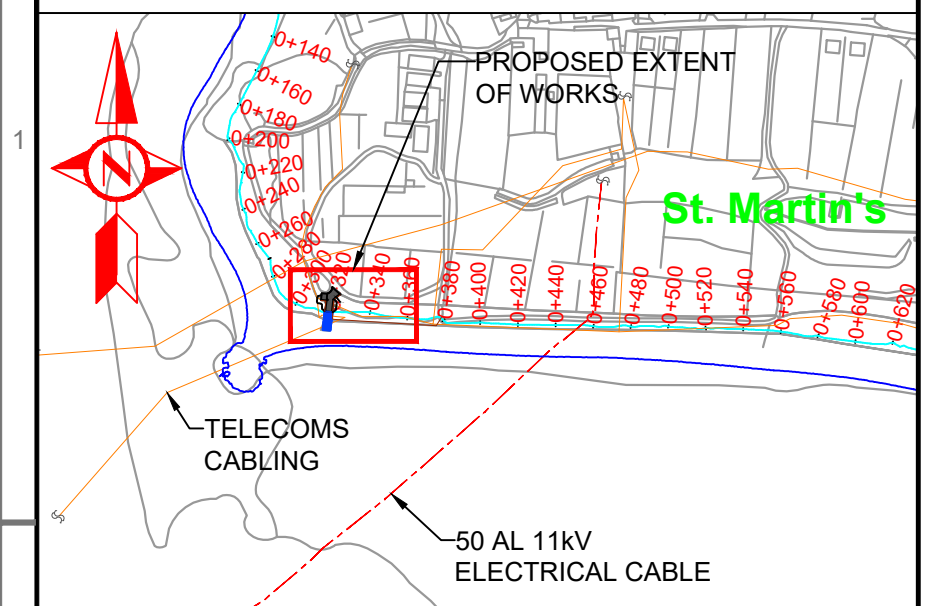


HR Wallingford has prepared this document under the terms of the contract between them and their client, for the exclusive use of that client. HR Wallingford accepts no liability for any use of this document other than by their client and then only for the purposes for which it was prepared. No warranty is given for any third party data included in this document.

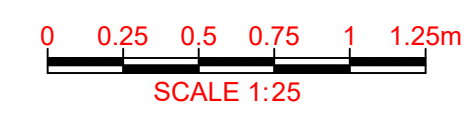
KEY PLAN:



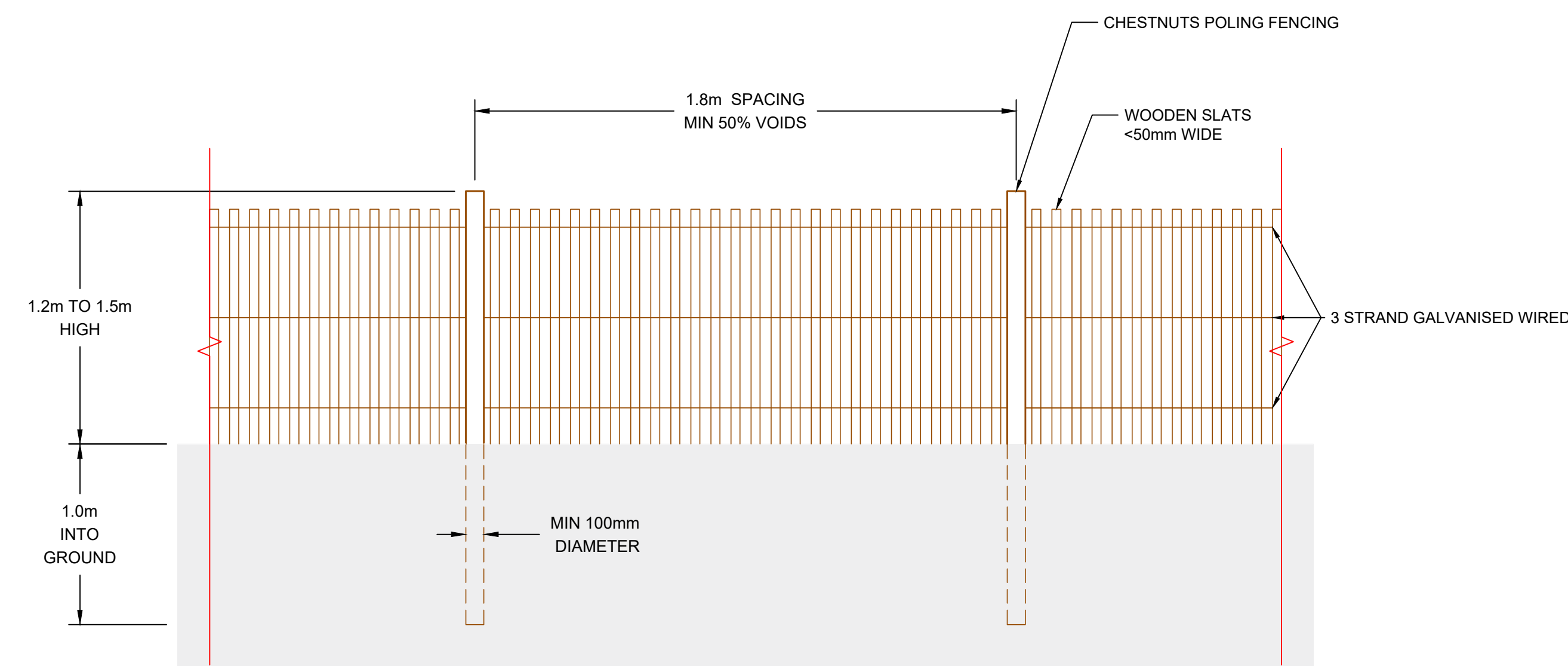
NOTES:

1. ALL DIMENSIONS ARE IN METRES UNLESS STATED OTHERWISE.
2. HORIZONTAL DATUM IS REFERENCED TO OSGB 1936 BRITISH NATIONAL GRID.
3. VERTICAL DATUM IS IN METRES, ORDNANCE DATUM.
4. SETTING OUT POINTS TO BE AGREED FOLLOWING DETAILED SURVEYS.
5. ALL LEVELS TO BE CONFIRMED FOLLOWING ON SITE SURVEY.
6. ELECTRICAL CABLE ROUTING INFORMATION SUPPLIED BY WESTERN POWER DISTRIBUTION. TELEPHONE CABLE ROUTING SUPPLIED BY OPENREACH.
7. DUNE FENCING TO BE INSTALLED AS PER SUPPLIER'S REQUIREMENTS.
8. FOR GENERAL NOTES REFER TO DRAWING No. DKR6499-000-D102.
9. FOR GENERAL ARRANGEMENT LAYOUT REFER TO DRAWING No. DKR6499-310-D110.
10. REMOVABLE SLIPWAY BY TRACKWAY OR SIMILAR APPROVED PRODUCT [HTTPS://FAUNTRACKWAY.CO.UK/ACCESS/BOAT-RAMP-KIT](https://fauntrackway.co.uk/access/boat-ramp-kit), TO BE SUPPLIED WITH PUSHBAR AND STAPS.
11. 2020 LIDAR DATA ADJUSTED TO 2011 BASELINE TO BRING IN LINE WITH JBA WAVES STUDY.
12. © CROWN COPYRIGHT AND DATABASE RIGHTS 2022 OS 6119463

RECEIVED
By Liv Rickman at 2:36 pm, Mar 02, 2023



DUNE FENCING TO BE SEMI PERMEABLE WOODEN FENCING APPROVED BY ENGINEER.



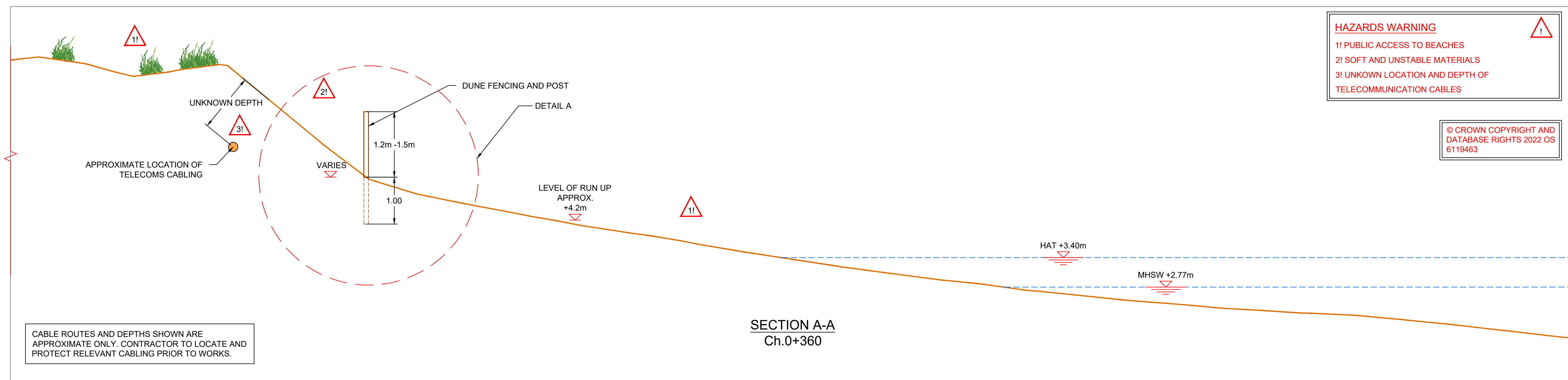
DETAIL A - TYPICAL DUNE FENCING DETAIL
SCALE 1:25

HAZARDS WARNING

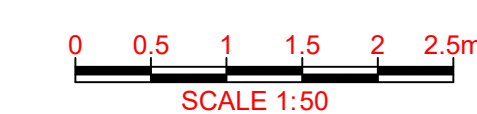
- 1! PUBLIC ACCESS TO BEACHES
- 2! SOFT AND UNSTABLE MATERIALS
- 3! UNKNOWN LOCATION AND DEPTH OF TELECOMMUNICATION CABLES

© CROWN COPYRIGHT AND DATABASE RIGHTS 2022 OS 6119463

TIDE LEVELS	
mOD	
HAT	+3.40m
MHWS	+2.77m
MHWN	+1.44m
MLWN	-0.87m
MLWS	-2.18m
LAT	-2.82m



CABLE ROUTES AND DEPTHS SHOWN ARE APPROXIMATE ONLY. CONTRACTOR TO LOCATE AND PROTECT RELEVANT CABLING PRIOR TO WORKS.



02	ISSUED FOR CONSTRUCTION	TGM	AGC	AUO	10 FEB 23
01	ISSUED FOR REVIEW	PGU	AGC	AUO	10 AUG 22
REV	DRAWING STATUS	DRN	APPR	AUTH.	DATE

CLIENT:
THE COUNCIL OF THE ISLES OF SCILLY

MARINE CONSULTANT:
HR Wallingford
Howbery Park, Wallingford
Oxfordshire OX10 8BA
United Kingdom
Tel: +44(0)1491 835381
Fax: +44(0)1491 832233

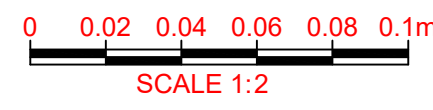
PROJECT:
**ISLES OF SCILLY
DESIGN SERVICES FOR OFF ISLANDS
COASTAL EROSION DEFENCE AND
DUNE MANAGEMENT**

DRAWING TITLE:
**ST. MARTIN'S - 26&27
SECTIONS AND TYPICAL DETAILS**

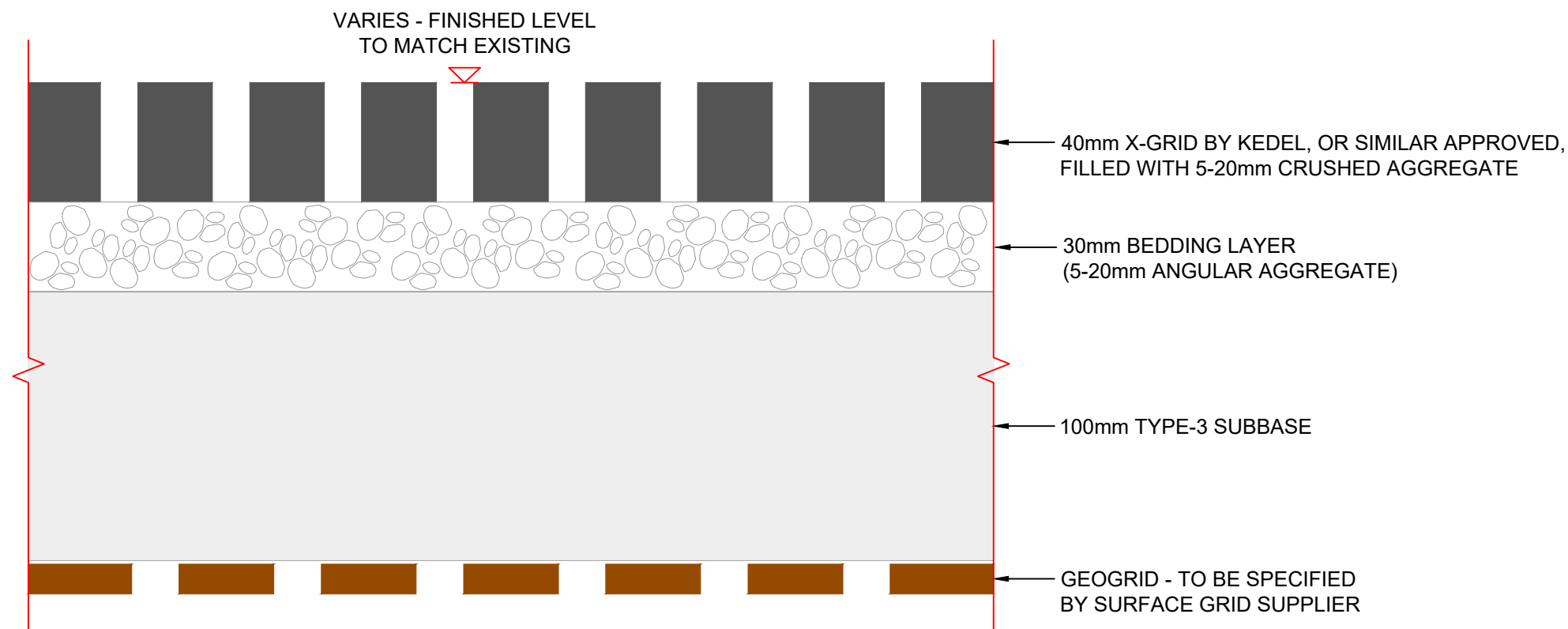
SCALE: AS SHOWN SHEET SIZE: A1

DRAWING No: DKR6499-310-D310 SHEET 1 OF 2 REV: 02

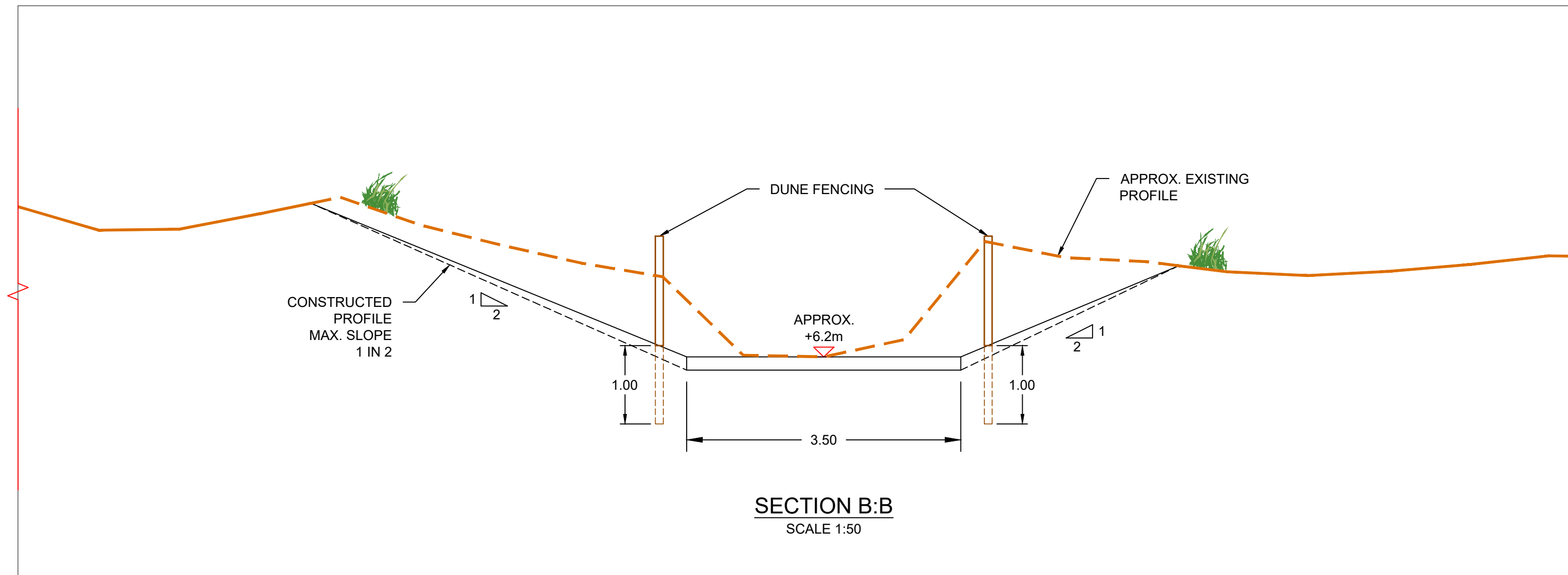
I:\work\local\projects\wdr\dkr6499-310-D310 [02] St.Martin's - 26&27 Sections And Typical Details_02.dwg
 TGM
 10/02/23



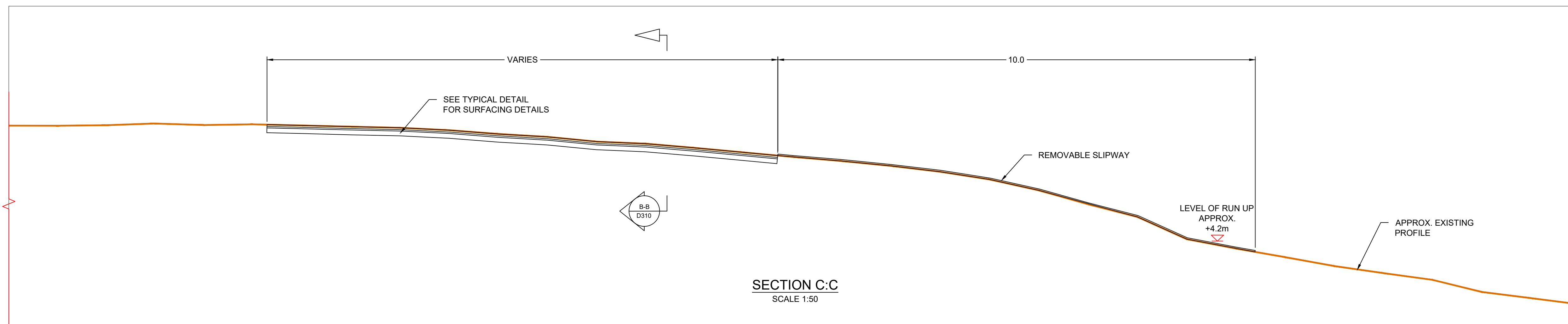
EROSION PROTECTION SURFACING TO BE PROPRIETARY SURFACING PRODUCT, X-GRID BY KEDEL OR SIMILAR APPROVED. [HTTPS://WWW.RECYCLEDPLASTICBUILDINGMATERIALS.CO.UK/ DRAINAGE-AND-GROUND-REINFORCEMENT.HTML](https://www.recycledplasticbuildingmaterials.co.uk/drainage-and-ground-reinforcement.html) SURFACING CONSTRUCTION DETAIL AND GEOGRID TO BE CONFIRMED BY SELECTED SUPPLIER.



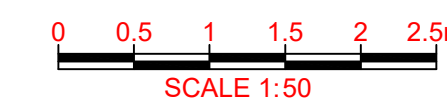
SURFACING TYPICAL DETAIL
SCALE 1:2



SECTION B:B
SCALE 1:50



SECTION C:C
SCALE 1:50



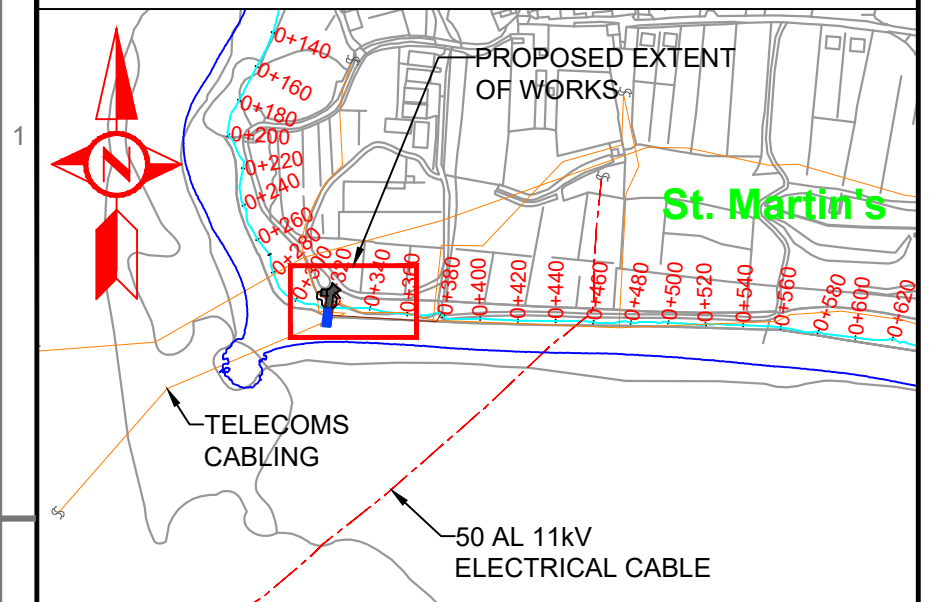
HAZARDS WARNING

- 1! PUBLIC ACCESS TO BEACHES
- 2! SOFT AND UNSTABLE MATERIALS
- 3! UNKNOWN LOCATION AND DEPTH OF TELECOMMUNICATION CABLES

© CROWN COPYRIGHT AND DATABASE RIGHTS 2022 OS 6119463

HR Wallingford has prepared this document under the terms of the contract between them and their client, for the exclusive use of that client. HR Wallingford accepts no liability for any use of this document other than by their client and then only for the purposes for which it was prepared. No warranty is given for any third party data included in this document.

KEY PLAN:



NOTES:

1. ALL DIMENSIONS ARE IN METRES UNLESS STATED OTHERWISE.
2. HORIZONTAL DATUM IS REFERENCED TO OSGB 1936 BRITISH NATIONAL GRID.
3. VERTICAL DATUM IS IN METRES, ORDNANCE DATUM.
4. SETTING OUT POINTS TO BE AGREED FOLLOWING DETAILED SURVEYS.
5. ALL LEVELS TO BE CONFIRMED FOLLOWING ON SITE SURVEY.
6. ELECTRICAL CABLE ROUTING INFORMATION SUPPLIED BY WESTERN POWER DISTRIBUTION. TELEPHONE CABLE ROUTING SUPPLIED BY OPENREACH.
7. DUNE FENCING TO BE INSTALLED AS PER SUPPLIER'S REQUIREMENTS.
8. FOR GENERAL NOTES REFER TO DRAWING No. DKR6499-000-D102.
9. FOR GENERAL ARRANGEMENT LAYOUT REFER TO DRAWING No. DKR6499-310-D110.
10. REMOVABLE SLIPWAY BY TRACKWAY OR SIMILAR APPROVED PRODUCT [HTTPS://FAUNTRACKWAY.CO.UK/ACCESS/BOAT-RAMP-KIT](https://fauntrackway.co.uk/access/boat-ramp-kit), TO BE SUPPLIED WITH PUSHBAR AND STAPS.
11. 2020 LIDAR DATA ADJUSTED TO 2011 BASELINE TO BRING IN LINE WITH JBA WAVES STUDY.
12. © CROWN COPYRIGHT AND DATABASE RIGHTS 2022 OS 6119463

TIDE LEVELS	
mOD	
HAT	+3.40m
MHWS	+2.77m
MHWN	+1.44m
MLWN	-0.87m
MLWS	-2.18m
LAT	-2.82m

02	ISSUED FOR CONSTRUCTION	PGU	AGC	AUO	10 FEB 23
01	ISSUED FOR REVIEW	PGU	AGC	AUO	10 AUG 22
REV	DRAWING STATUS	DRN	APPR	AUTH.	DATE

CLIENT:

THE COUNCIL OF THE ISLES OF SCILLY

MARINE CONSULTANT:



HR Wallingford
Howbery Park, Wallingford
Oxfordshire OX10 8BA
United Kingdom
Tel: +44(0)1491 835381
Fax: +44(0)1491 832233

PROJECT:

**ISLES OF SCILLY
DESIGN SERVICES FOR OFF ISLANDS
COASTAL EROSION DEFENCE AND
DUNE MANAGEMENT**

DRAWING TITLE:

**ST. MARTIN'S - 26&27
SECTIONS AND TYPICAL DETAILS**

SCALE:
AS SHOWN

SHEET SIZE:
A1

DRAWING No:
DKR6499-310-D310 SHEET 2 OF 2

REV:
02